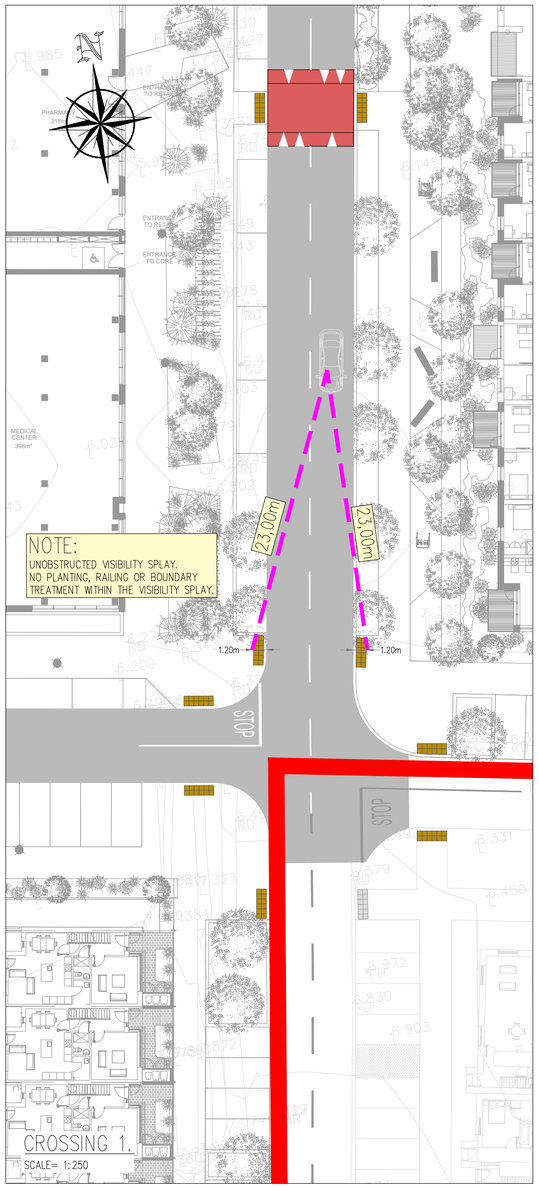

CROSSING 1.
SCALE= 1:250

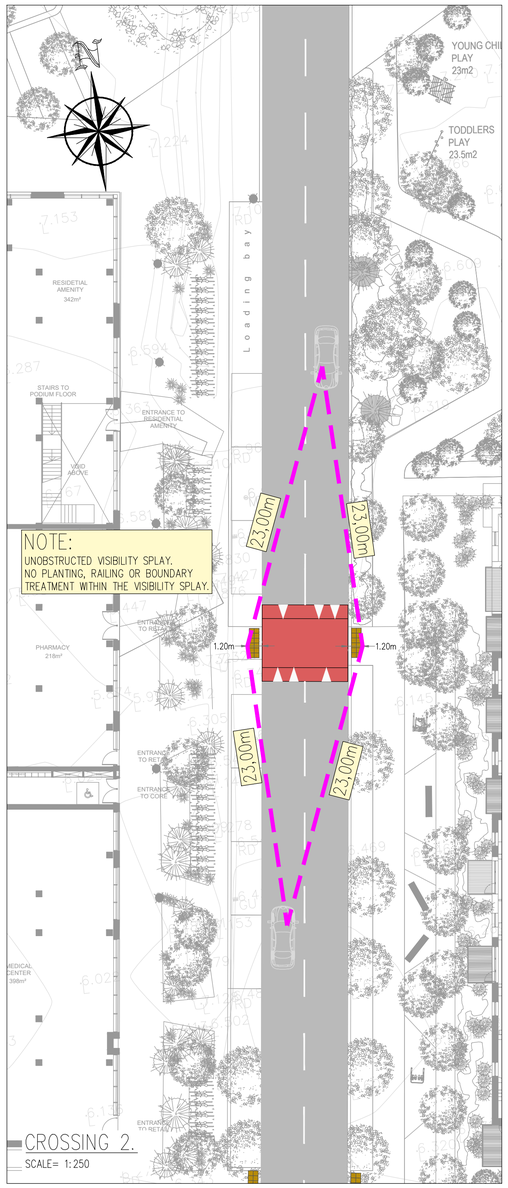

CROSSING 2.
SCALE= 1:250

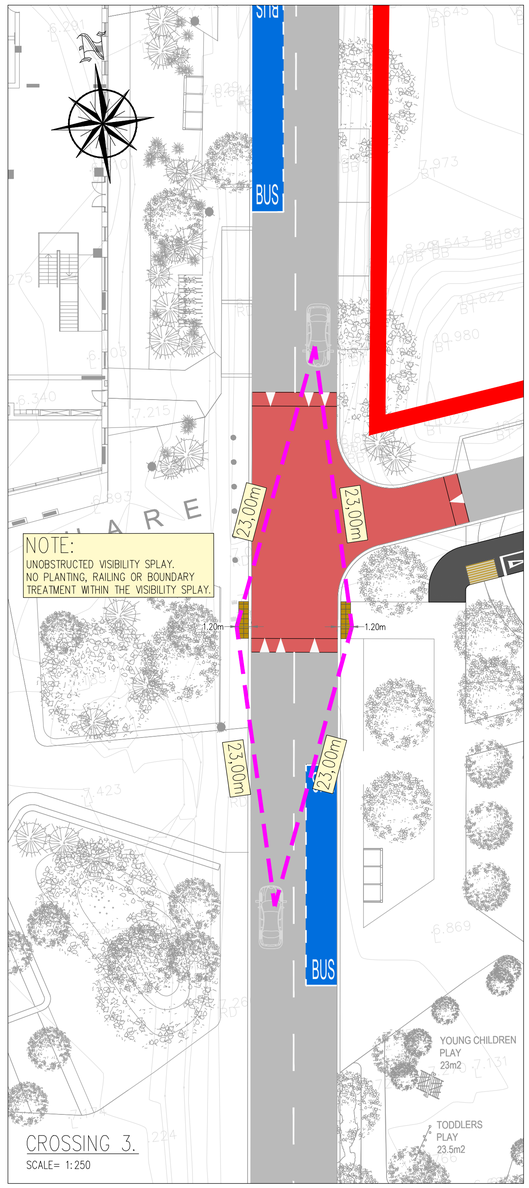

CROSSING 3.
SCALE= 1:250

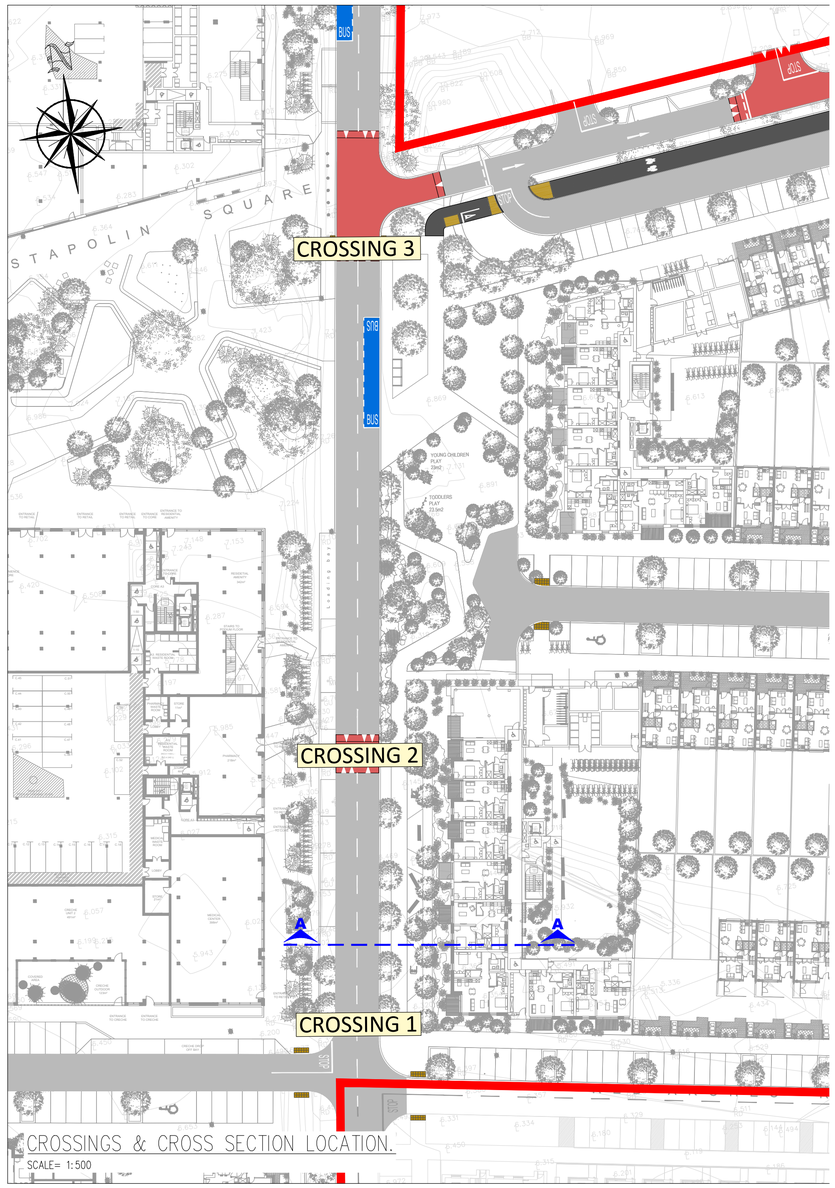

CROSSINGS & CROSS SECTION LOCATION.
SCALE= 1:500

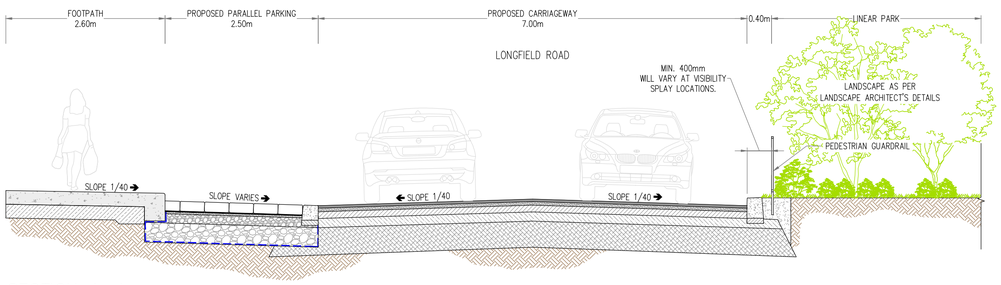

SECTION A–A
SCALE: 1:50

R089

PLANNING DRAWING.
NOT FOR CONSTRUCTION.
ALL LEVELS GIVEN ARE
RELATIVE TO ORDNANCE DATUM.
THIS DRAWING HAS BEEN ISSUED FOR INFORMATION
PURPOSES ONLY AND MUST NOT BE USED
FOR CONSTRUCTION UNDER ANY CIRCUMSTANCES

NOTES
1. For setting out refer to Architect's drawings.
2. This drawing to be read in conjunction with all other Architectural and Engineering drawings and all other relevant drawings and Specifications.
3. DO NOT SCALE THIS DRAWING. Use figured dimensions only.
4. No part of this document may be reproduced or transmitted in any form or stored in any retrieval system of any nature without the written permission as copyright holder except as agreed for use on the project for which the document was originally issued.
5. Ordnance Survey Ireland Licence Number EN 0074021

Rev. No.	Date	REVISION NOTE	Drn. By	Chkd. By
P1	20.10.2020	PLANNING SUBMISSION STAGE 3	JS	OS
P2	03.03.2021	SITE LAYOUT REVISED	JS	OS

Client	The Shoreline Partnership
Project	Alterations to Shoreline GA01 Lands at Baldoyle
Title	LINEAR PARK SIGHTLINES
Dwg. No.	BD-CSC-ZZ-XX-DR-C-0024

Date	Drn by	Chkd by	Aprvd by	Scale	Revision
22.04.2020	JS	NB	OS	AS SHOWN @A1	P2

CS Consulting Group
DUBLIN | LONDON | LIMERICK
Head Office
19-22 Dame Street, Dublin 2.
T: +353 (0)1 5480863
e: info@csconsulting.ie
w: www.csconsulting.ie

NSAI Certified
Quality I.S. EN ISO 9001:2008
Environment I.S. EN ISO 14001:2004
Energy I.S. EN ISO 50001:2011
Health & Safety OHSAS 18001:2007